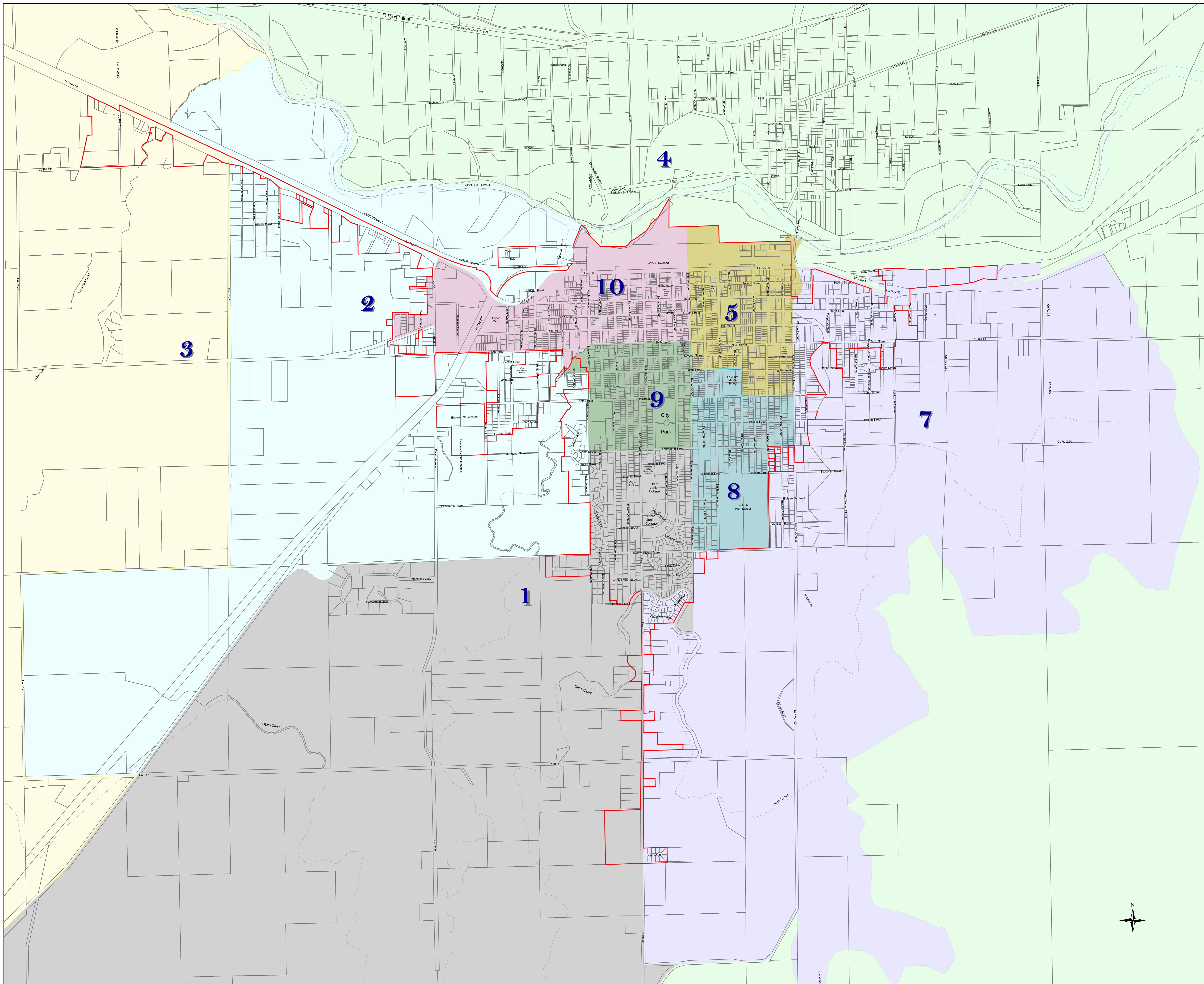


Otero County Voter Precinct Map La Junta Detail



Map Features


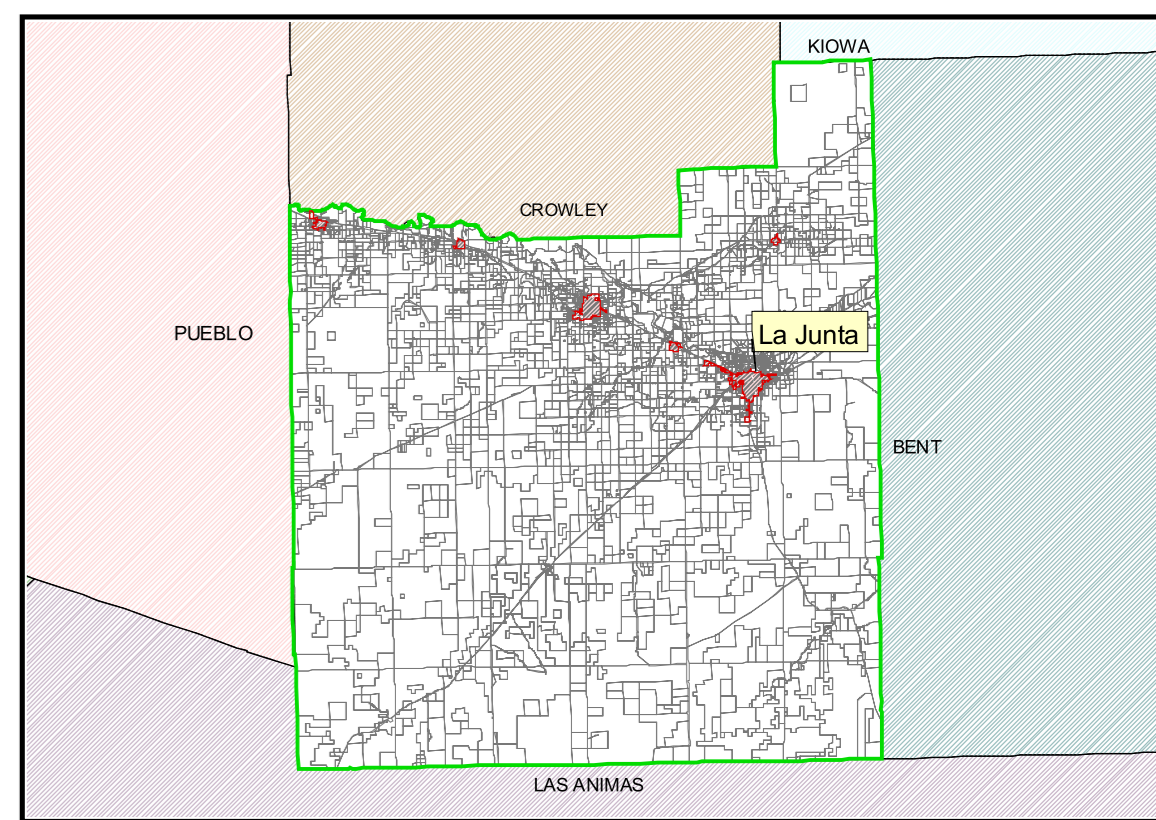
- Municipal
- Arkansas River (GDT)

Precincts

- 1
- 2
- 3
- 4
- 5
- 6
- 7
- 8
- 9
- 10
- 11
- 12
- 13
- 14
- 15
- 16
- 17

Otero County
Geographic Information Systems

July, 2004



Produced from the best available digital records. Accuracy not guaranteed and no other warranty or guarantee implied or given.
GDT coverages copyright © 2001 Geographic Data Technology, Inc.